

# THANKSGIVING 5K - 2021

3.106856-MI (5K)

BRANFORD, CT

MEASURED ON: 11/11/2021 ALONG THE SHORTEST ROUTE ON ALL ROADS, USING THE RIGHT LANE ONLY OF CONED ROADS (CONES ON THE RUNNERS' LEFT) BOTH OUT AND BACK.

ELEVATIONS: START AND FINISH 30-FT; HIGHEST 100-FT; LOWEST 20-FT

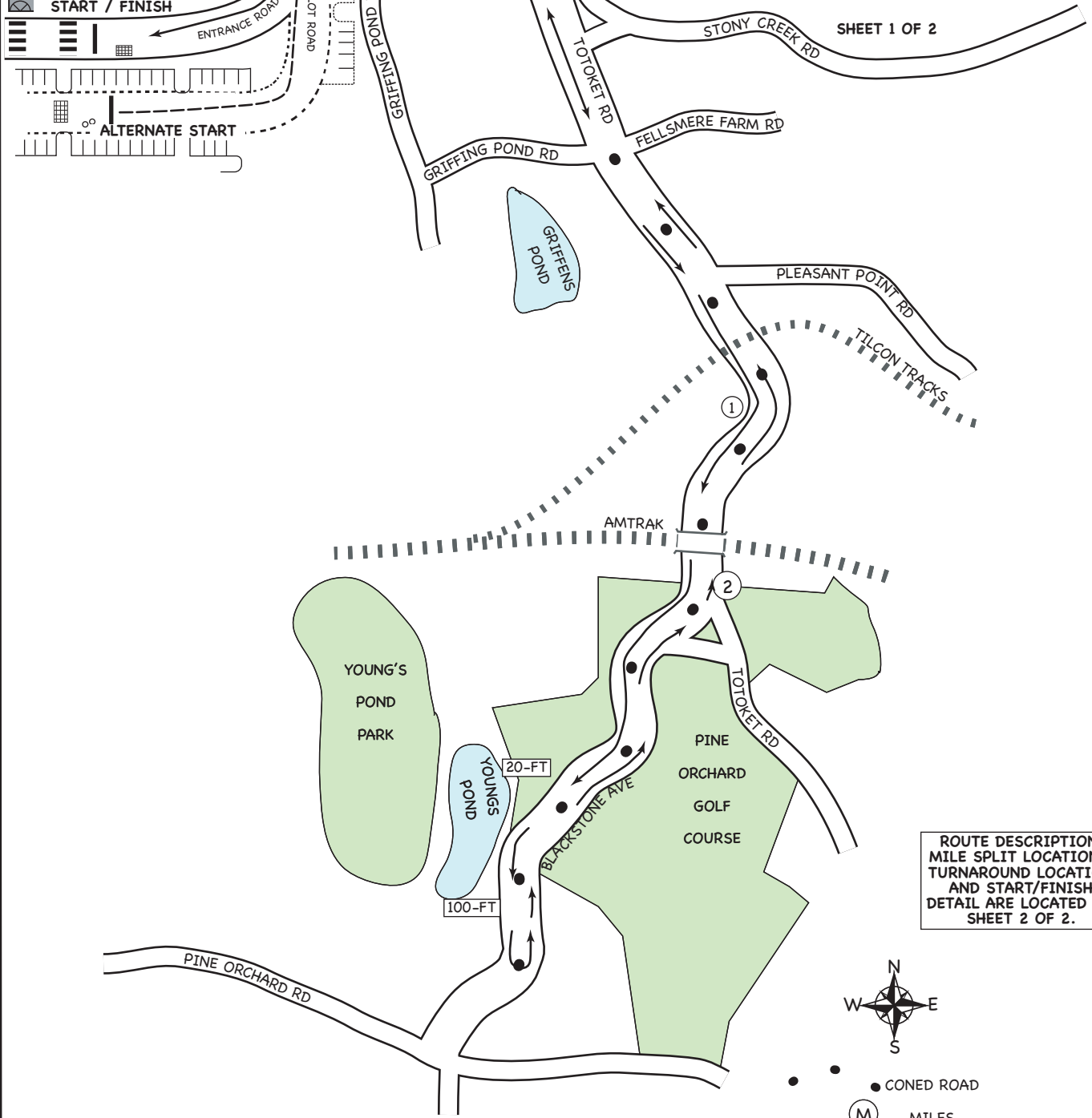
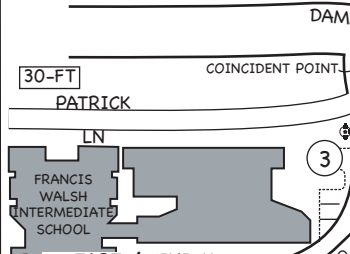
START TO FINISH SEPARATION: 0-FT (COINCIDENT)

CALIBRATION COURSE: CT11019JHP

MEASURED BY: GUIDO BROTHERS ESCORT SERVICE

pvolkmar@snet.net

SHEET 1 OF 2



ROUTE DESCRIPTION, MILE SPLIT LOCATIONS, TURNAROUND LOCATION AND START/FINISH DETAIL ARE LOCATED ON SHEET 2 OF 2.



- CONED ROAD
- (M) MILES
- [ELEV] ELEVATION

# THANKSGIVING 5K - 2021

3.106856-MI (5K)

BRANFORD, CT

MEASURED ON: 11/11/2021 ALONG THE SHORTEST ROUTE ON ALL ROADS, USING THE RIGHT LANE ONLY OF CONED ROADS (CONES ON THE RUNNERS' LEFT) BOTH OUT AND BACK.

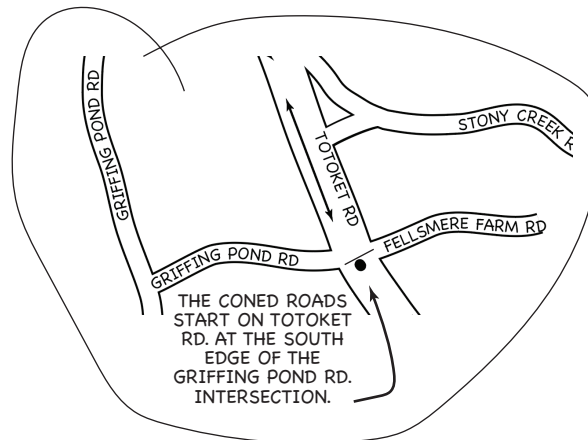
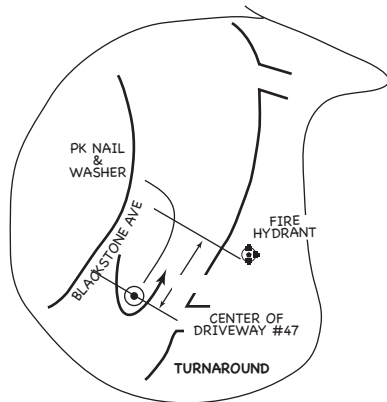
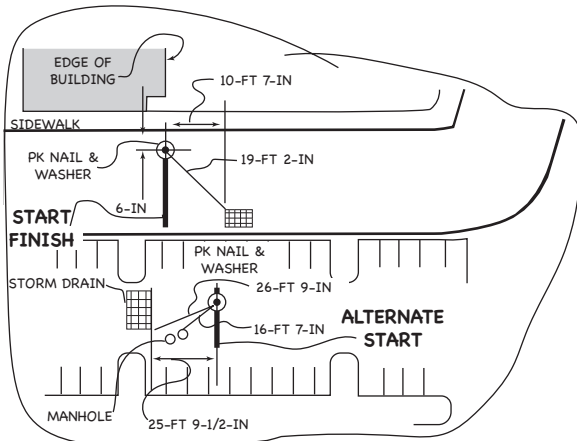
ELEVATIONS: START AND FINISH 30-FT; HIGHEST 100-FT; LOWEST 20-FT

START TO FINISH SEPARATION: 0-FT (COINCIDENT)

CALIBRATION COURSE: CT11019JHP

MEASURED BY: GUIDO BROTHERS ESCORT SERVICE  
pvolkmar@snet.net

SHEET 2 OF 2



### -THE ROUTE-

START BEHIND THE WALSH SCHOOL, HEADING EAST. TURN RIGHT ONTO DAMASCUS RD. BEAR RIGHT ONTO TOTOKET RD. RUN IN THE RIGHT LANE ONLY ON THE CONED SEGMENT (CONES ON THE RUNNERS' LEFT). BEAR RIGHT ONTO BLACKSTONE AVE. TURNAROUND AT THE TURNAROUND AND RUN IN THE RIGHT LANE ONLY ON THE CONED SEGMENT (CONES ON THE RUNNERS' LEFT). RETURN OVER THE SAME ROADS TO THE START/FINISH BEHIND WALSH SCHOOL.

### -THE MILES-

1. ON TOTOKET RD. 65-FT BEFORE (NORTH OF) DRIVEWAY #91 AND POLE 36887. NORTH OF RAILROAD BRIDGE
2. ON TOTOKET RD. 20- BEFORE (SOUTH OF) POLE 36892. 100-FT BEFORE (SOUTH OF) THE EDGE OF THE OVERHEAD RAILROAD BRIDGE.
3. ON THE PARKING LOT ROAD 5-FT BEFORE (NORTH OF) THE GRASS PARTITION. 90-FT PAST (NORTH OF) FIRE HYDRANT.