

PLR SHAMROCK & ROLL 5K - 2023

3.106856-Mi (5K)
NEW HAVEN, CT

MEASURED 1/11/2023 ALONG THE SHORTEST ROUTE WITHIN THE PAVEMENT AND ON THE RIGHT SIDE OF THE CONES.

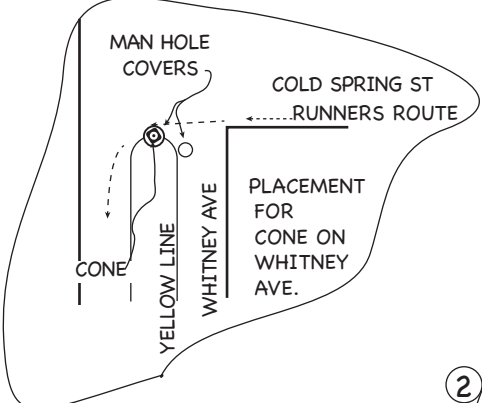
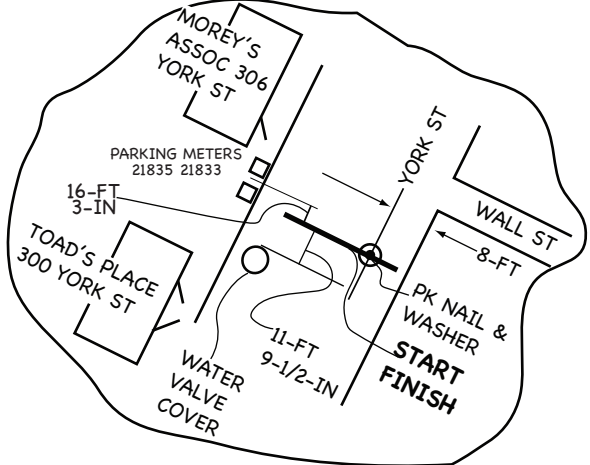
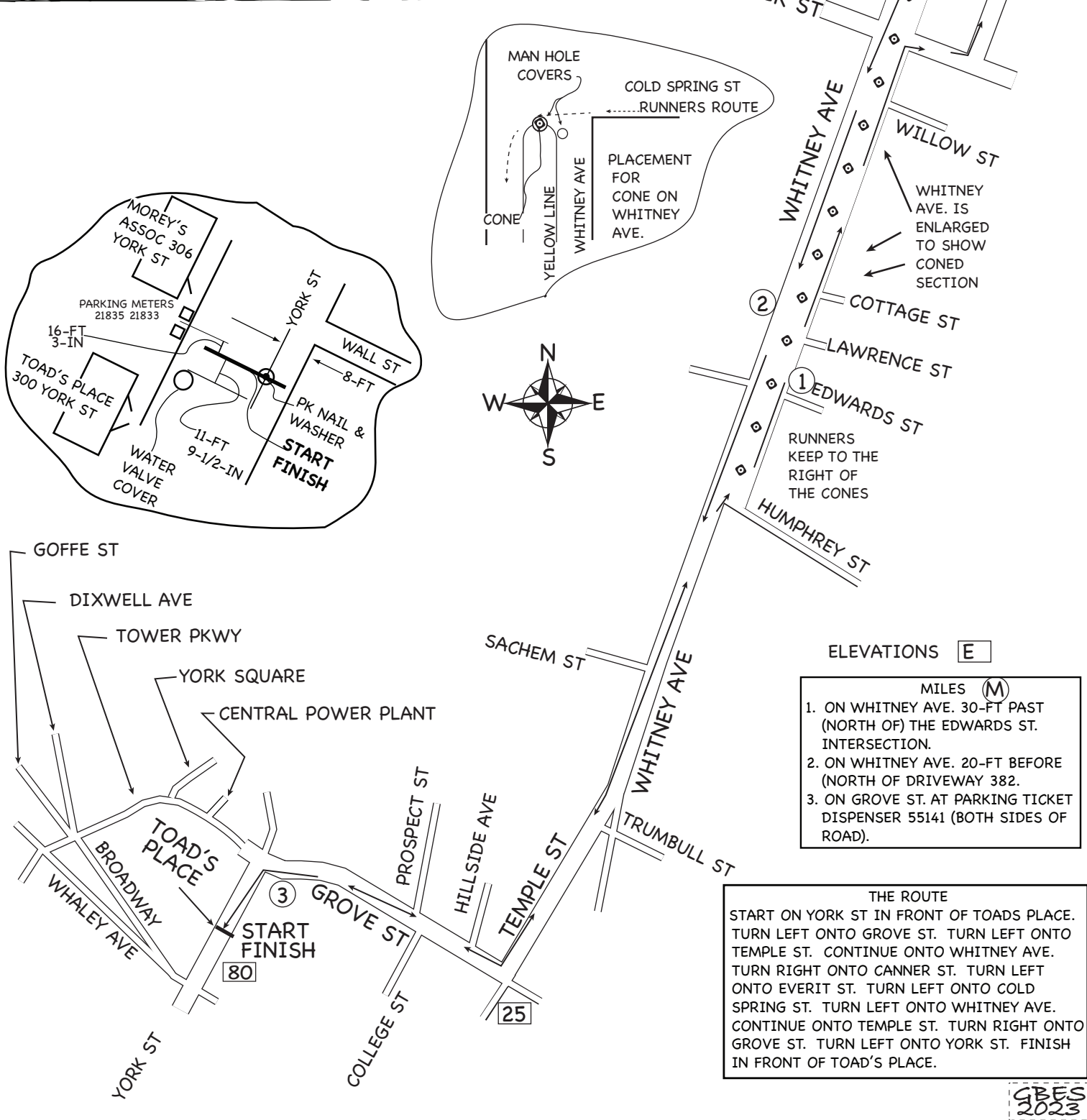
RUNNERS ARE RESTRICTED TO THE RIGHT SIDE OF THE CONES (NORMAL TRAFFIC LANES).

ELEVATIONS: START= 60-FT; FINISH= 60-FT; HIGHEST= 60-FT; LOWEST= 25-FT
START-FINISH SEPARATION = 0-FT (COINCIDENT)

CALIBRATION COURSE: CT22026JHP

MEASURED BY: GUIDO BROTHERS ESCORT SERVICE

pvolkmar@snet.net



- ELEVATIONS E
- MILES M
1. ON WHITNEY AVE. 30-FT PAST (NORTH OF) THE EDWARDS ST. INTERSECTION.
 2. ON WHITNEY AVE. 20-FT BEFORE (NORTH OF) DRIVEWAY 382.
 3. ON GROVE ST. AT PARKING TICKET DISPENSER 55141 (BOTH SIDES OF ROAD).

THE ROUTE

START ON YORK ST IN FRONT OF TOAD'S PLACE. TURN LEFT ONTO GROVE ST. TURN LEFT ONTO TEMPLE ST. CONTINUE ONTO WHITNEY AVE. TURN RIGHT ONTO CANNER ST. TURN LEFT ONTO EVERIT ST. TURN LEFT ONTO COLD SPRING ST. TURN LEFT ONTO WHITNEY AVE. CONTINUE ONTO TEMPLE ST. TURN RIGHT ONTO GROVE ST. TURN LEFT ONTO YORK ST. FINISH IN FRONT OF TOAD'S PLACE.