

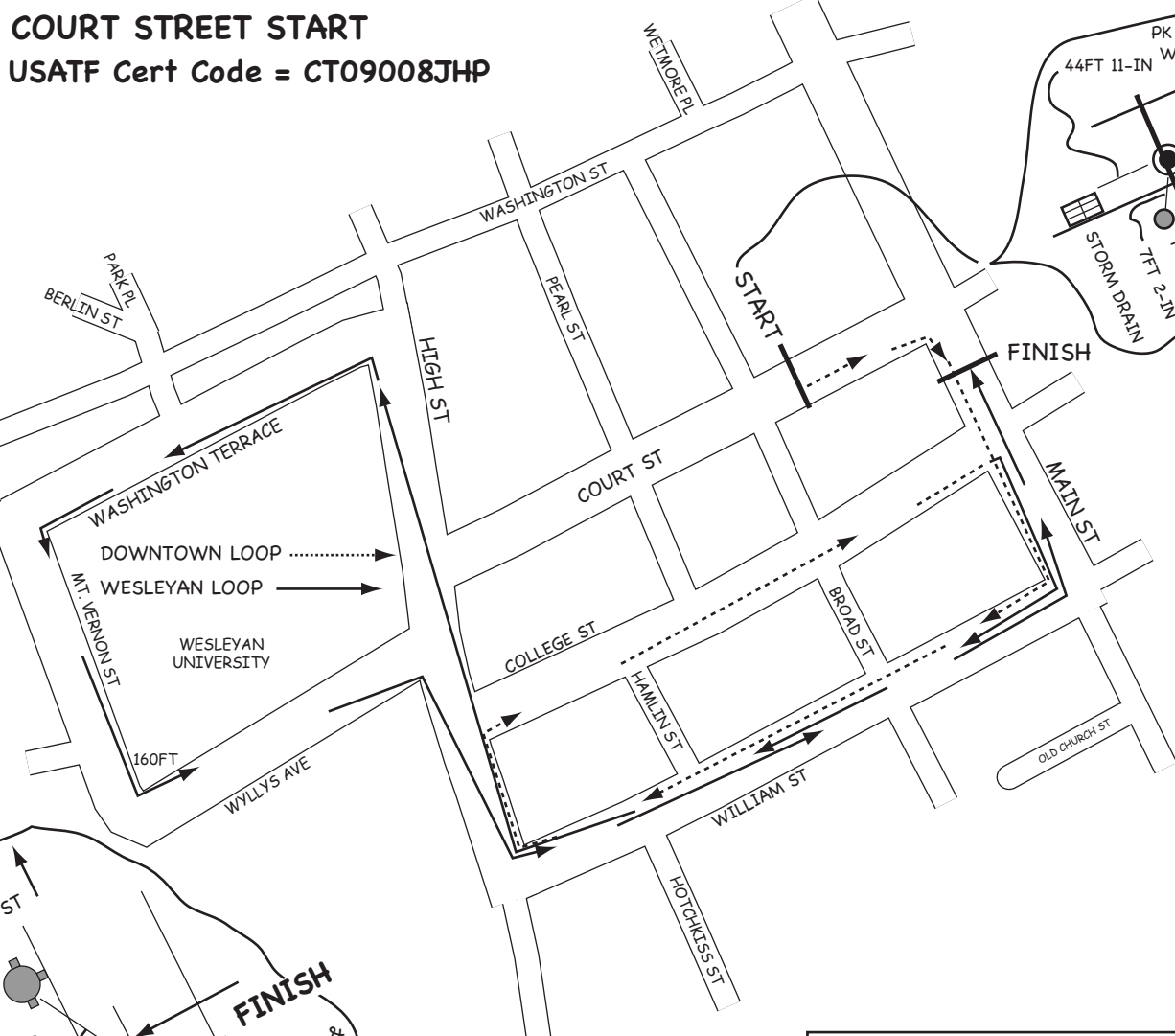
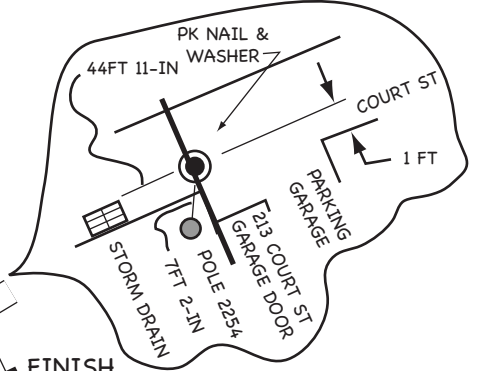
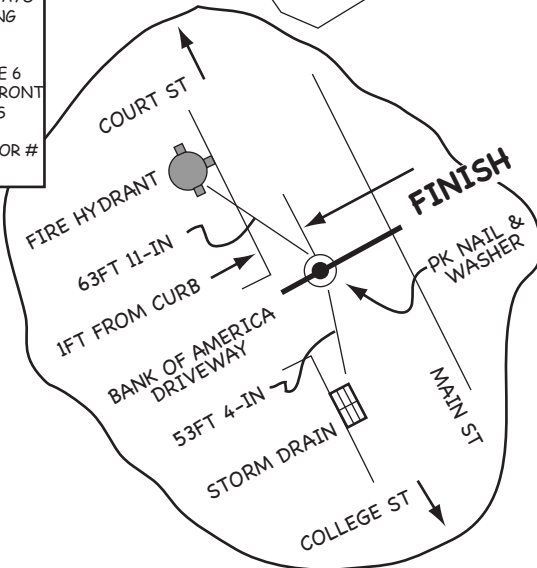


COURT STREET START
USATF Cert Code = CT09008JHP

MIDDLETOWN, CT
 ELEVATION:
 START = 40 FT, FINISH = 25 FT
 HIGHEST = 160 FT, LOWEST 25 FT
 START-FINISH SEPARATION = 275 FT
 MEASURED 4/9/09
 By: GUIDO BROTHERS ESCORT SERVICE
 (pvolkmr@snet.net)
 Measured along the shortest possible route in the roadway



- MILES**
- 1- ON COLLEGE ST AT DRIVEWAYS OF CITIZENS BANK PARKING AND PLAZA MIDDLESEX PARKING.
 - 2- ON WASHINGTON TERRACE 6 FT EAST OF POLE 448, IN FRONT OF REID CINEMA ARCHIVES BLDG.
 - 3- ON MAIN ST AT FRONT DOOR # 169, (BREWBAKERS)



THE ROUTE
 START ON COURT ST. TURN RIGHT ONTO MAIN ST. TURN RIGHT ONTO WILLIAM ST. TURN RIGHT ONTO HIGH ST. TURN RIGHT ONTO COLLEGE ST. TURN RIGHT ONTO MAIN ST. TURN RIGHT ONTO WILLIAM ST. TURN RIGHT ONTO HIGH ST. TURN LEFT ONTO WASHINGTON TERRACE. TURN LEFT ONTO MT. VERNON ST. TURN LEFT ONTO WYLLYS AVE. TURN RIGHT ONTO HIGH ST. TURN LEFT ONTO WILLIAM ST. TURN LEFT ONTO MAIN ST. FINISH ON MAIN ST.